

**2013**  
**SHORELINE ACCESS:**  
**Existing and Potential**  
**Rights-of-Way**

**TOWN OF**  
**JAMESTOWN**  
**RHODE ISLAND**

**Legend**

**Rights-of-Way**

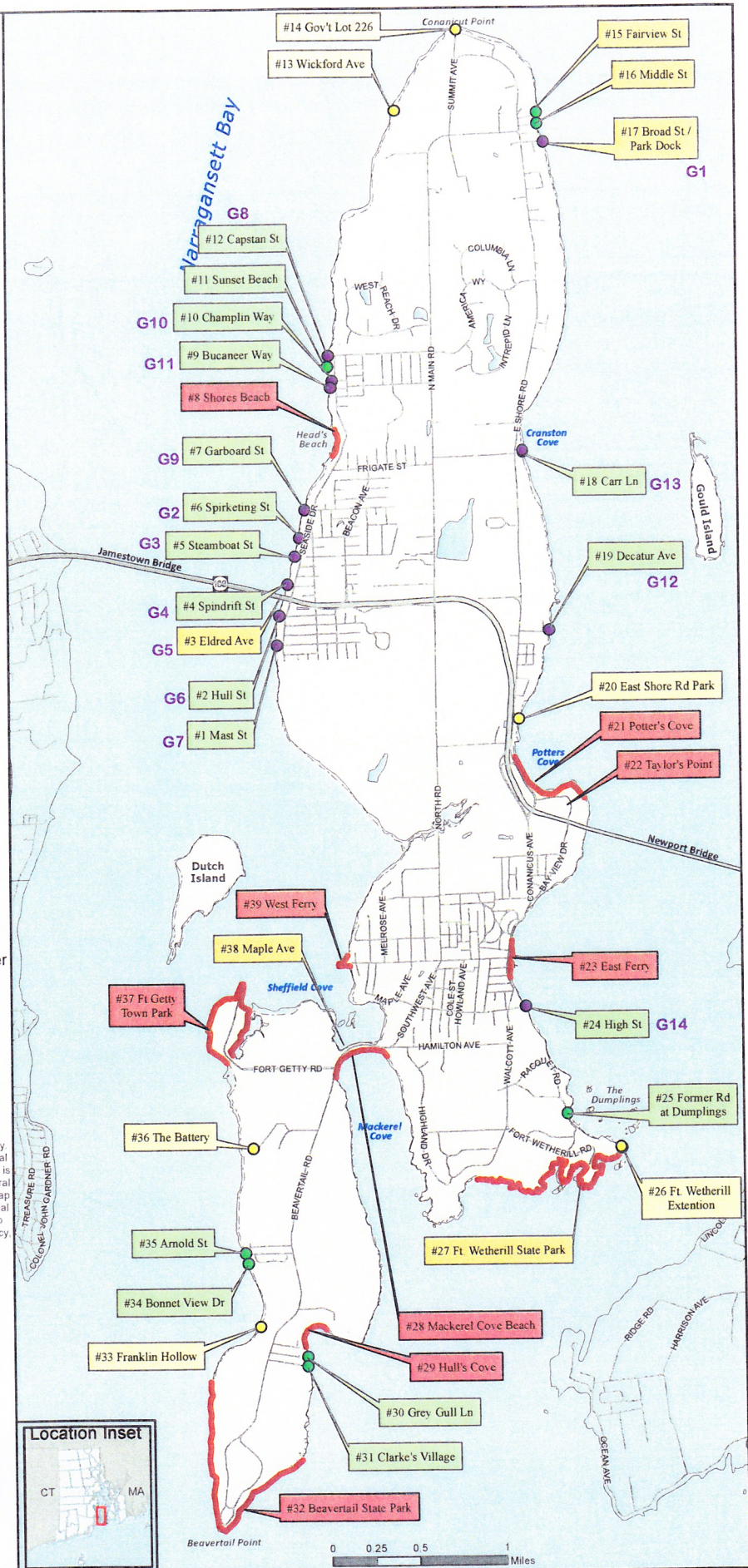
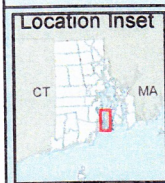
- No 1 Priority Sites
- No 2 Priority Sites
- No 3 Priority Sites
- No recommendation until further review
- CRMC ROW Designation

This map is not the product of a Professional Land Survey. It was created by Jamestown GIS Dept. for general reference, informational, planning or guidance use, and is not a legally authoritative source as to location of natural or manmade features. Proper interpretation of this map may require the assistance of appropriate professional services. The Town of Jamestown makes no warranty, express or implied, related to the spatial accuracy, reliability, completeness, or currentness of this map.



**RIGIS**

Justin Jobin, Erin McKinley  
 Marianne Diffin  
 Jamestown GIS Dept.  
 March 2013







# Town of Jamestown, Rhode Island

93 Narragansett Ave ♦ Jamestown, RI 02835 – 1509

## Shoreline Access & Rights-of-Way Inventory Sites #'s:

### **The Jamestown Shores**

1. Mast Street (CRMC G-7)
2. Hull Street (CRMC G-6)
3. Eldred Avenue (CRMC G-5)
4. Spindrift Street (CRMC G-4)
5. Steamboat Street (CRMC G-3)
6. Spirketing Street (CRMC G-2)
7. Garboard Street (CRMC G-9)
8. Shores Beach (Head's Beach)
9. Buccaneer Way (CRMC G-11)
10. Champlin Way (CRMC G-10)
11. Sunset Beach
12. Capstan Street (CRMC G-8)

### **The North End**

13. Wickford Avenue
14. Government Lot 226
15. Fairview Street
16. Middle Street
17. Park Dock (CRMC G-1)
18. Carr Lane (CRMC G-13)
19. Decatur Ave (CRMC G-12)

### **Potters Cove to Ft. Wetherill**

20. East Shore Rd Park
21. Potter's Cove
22. Taylor's Point
23. East Ferry
24. High Street (CRMC G-14)
25. Former Road at Dumplings
26. Fort Wetherill Extension
27. Fort Wetherill State Park

### **Beavertail**

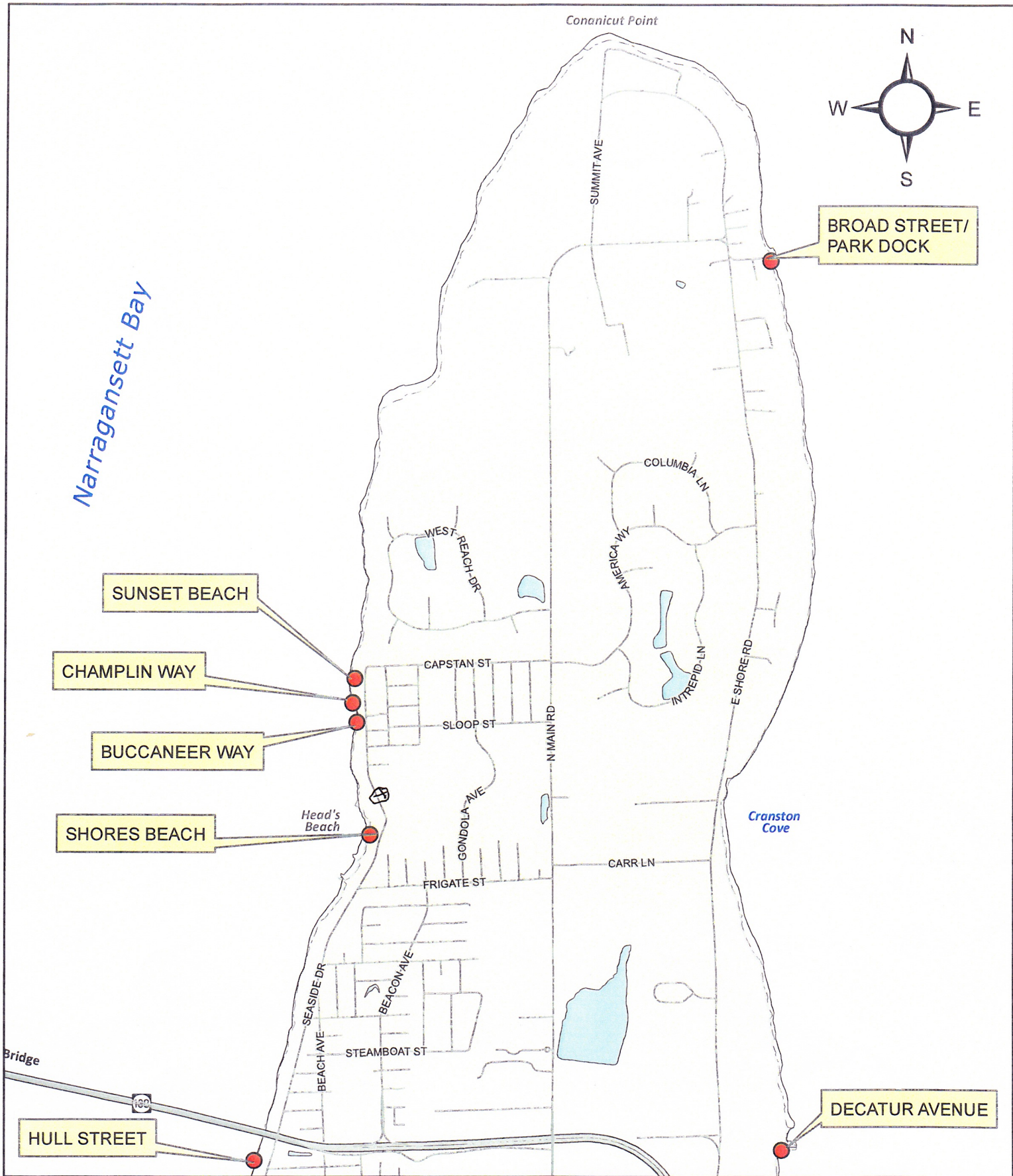
28. Mackerel Cove Beach
29. Hull's Cove
30. Grey Gull Lane
31. Clarke's Village Lane
32. Beavertail State Park
33. Franklin Hollow
34. Bonnet View Drive
35. Arnold Street
36. The Battery
37. Fort Getty Town Park

### **Sheffield Cove & West Ferry**

38. Maple Avenue
39. West Ferry







## CRMC Maintenance Assent Applications Jamestown ROW's October 2016

